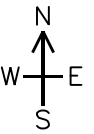






# DOUGLAS COUNTY FAIRGROUNDS SITE MAP



## LEGEND

-  RESTROOMS
-  LAW ENFORCEMENT
-  INFORMATION
-  CASH MACHINE

**MAIN  
ENTRANCE**

LOCATION INDEX	
1.	Runestone Community Center West
2.	Runestone Community Center East
3.	Outdoor Vendors
4.	Poultry
5.	Goats
6.	Horse barn
7.	Cattle, Swine, & Sheep barn
8.	FFA Children's barn yard
9.	Viking Sportsman Building
10.	Game & Fish Building
11.	4-H Lunch Stand
12.	Open Class & 4-H Exhibits
13.	4-H stage
14.	Johnson Building-Heritage displays
15.	One room country school house & changing station
16.	Chapel-Lutheran Mission Center
17.	Home Activities Exhibits
18.	Commercial Building and Douglas County Sheriff
19.	Erickson 4-H Pavillion
20.	Lions Bingo Stand
21.	Lions Food Stand
22.	Grandstand-Fair office, ATM, & Commercial booths
23.	Maintenance Shop
24.	Heritage Square
25.	Go-Kart track
26.	Horse Arena
29.	Log Cabin
30.	Picnic Shelter
31.	Log Cabin Stage
32.	Outdoor Exhibits
33.	Man Cave
34.	Outdoor Exhibits
35.	Beer Garden
36.	Main Stage
37.	Village Green
38.	Main Entrance
39.	Premium Parking Entrance

