



Consideration of Lea County Resolution No. 21-NOV-248R Approving Commission Districts for Lea County

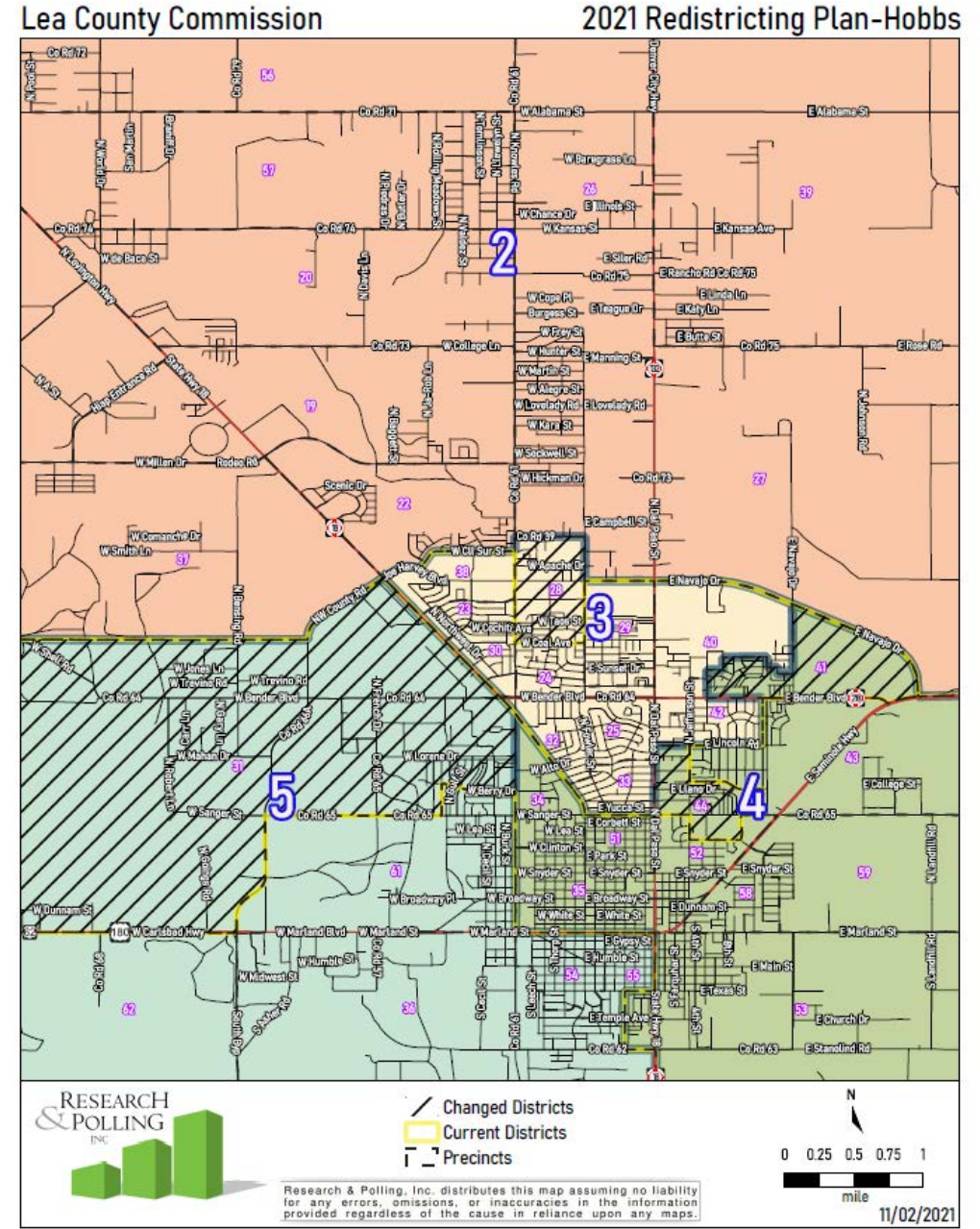
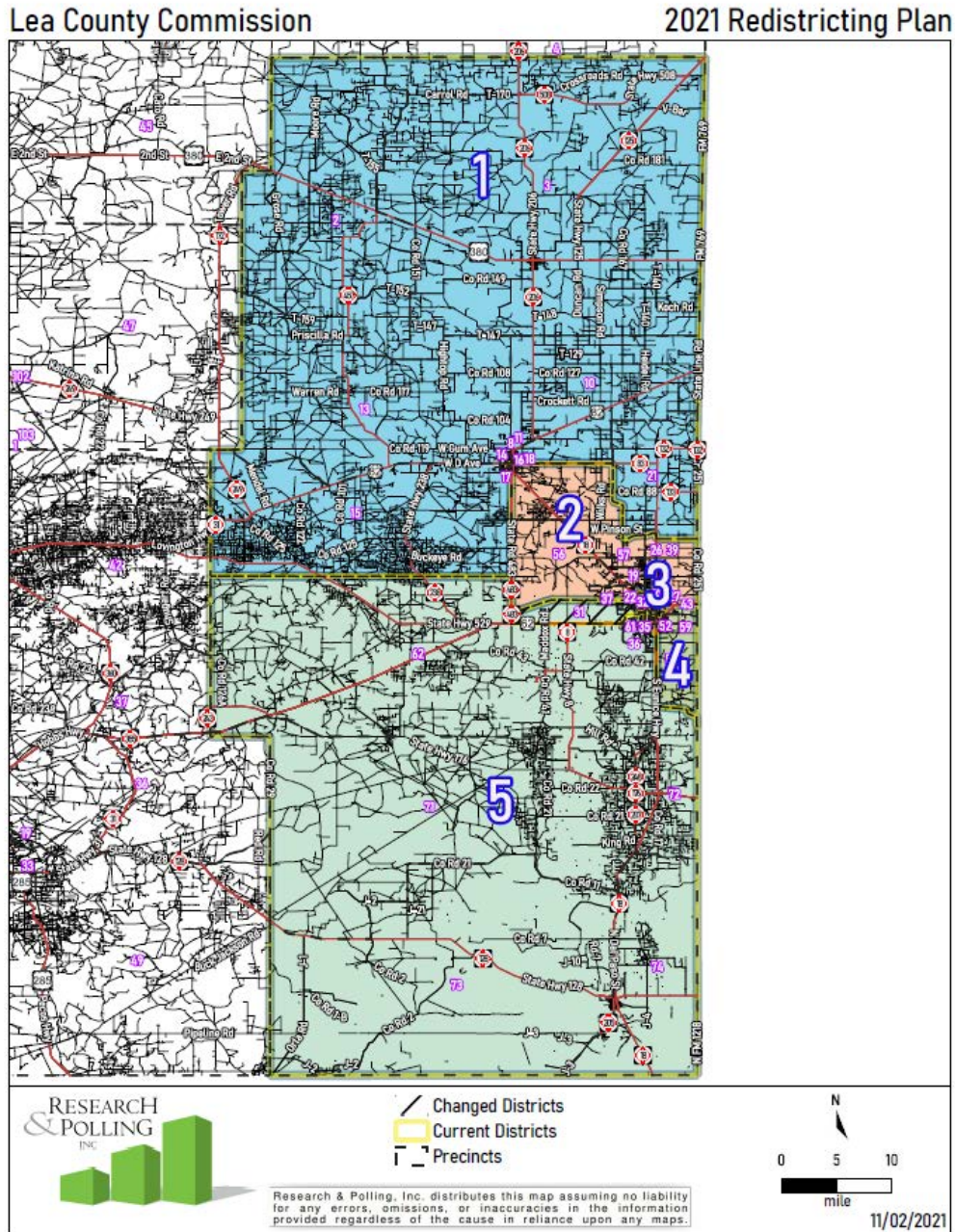
Lea County Commission 2021 Redistricting Plan

2020 Census Redistricting

District	Pop	Deviation		Hispanic		Non-Hispanic									
						White		Native American		Black		Asian		Other Races	
1	15,249	358	2.4%	9,962	65.3%	4,641	30.4%	64	0.4%	192	1.3%	84	0.6%	306	2.0%
18+	10,618			6,446	60.7%	3,708	34.9%	48	0.5%	147	1.4%	60	0.6%	209	2.0%
2	14,834	-57	-0.4%	7,406	49.9%	6,359	42.9%	140	0.9%	356	2.4%	160	1.1%	413	2.8%
18+	11,041			5,054	45.8%	5,157	46.7%	132	1.2%	289	2.6%	124	1.1%	285	2.6%
3	14,273	-618	-4.2%	7,017	49.2%	5,843	40.9%	88	0.6%	629	4.4%	254	1.8%	442	3.1%
18+	10,070			4,394	43.6%	4,649	46.2%	78	0.8%	484	4.8%	213	2.1%	252	2.5%
4	14,976	85	0.6%	10,504	70.1%	2,997	20.0%	93	0.6%	915	6.1%	117	0.8%	350	2.3%
18+	10,304			6,786	65.9%	2,427	23.6%	73	0.7%	688	6.7%	84	0.8%	246	2.4%
5	15,123	232	1.6%	10,304	68.1%	3,935	26.0%	92	0.6%	405	2.7%	21	0.1%	366	2.4%
18+	10,703			6,862	64.1%	3,183	29.7%	73	0.7%	309	2.9%	14	0.1%	262	2.4%
Totals	74,455	Ideal: 14,891		45,193	60.7%	23,775	31.9%	477	0.6%	2,497	3.4%	636	0.9%	1,877	2.5%
18+	52,736			29,542	56.0%	19,124	36.3%	404	0.8%	1,917	3.6%	495	0.9%	1,254	2.4%



Consideration of Lea County Resolution No. 21-NOV-248R Approving Commission Districts for Lea County

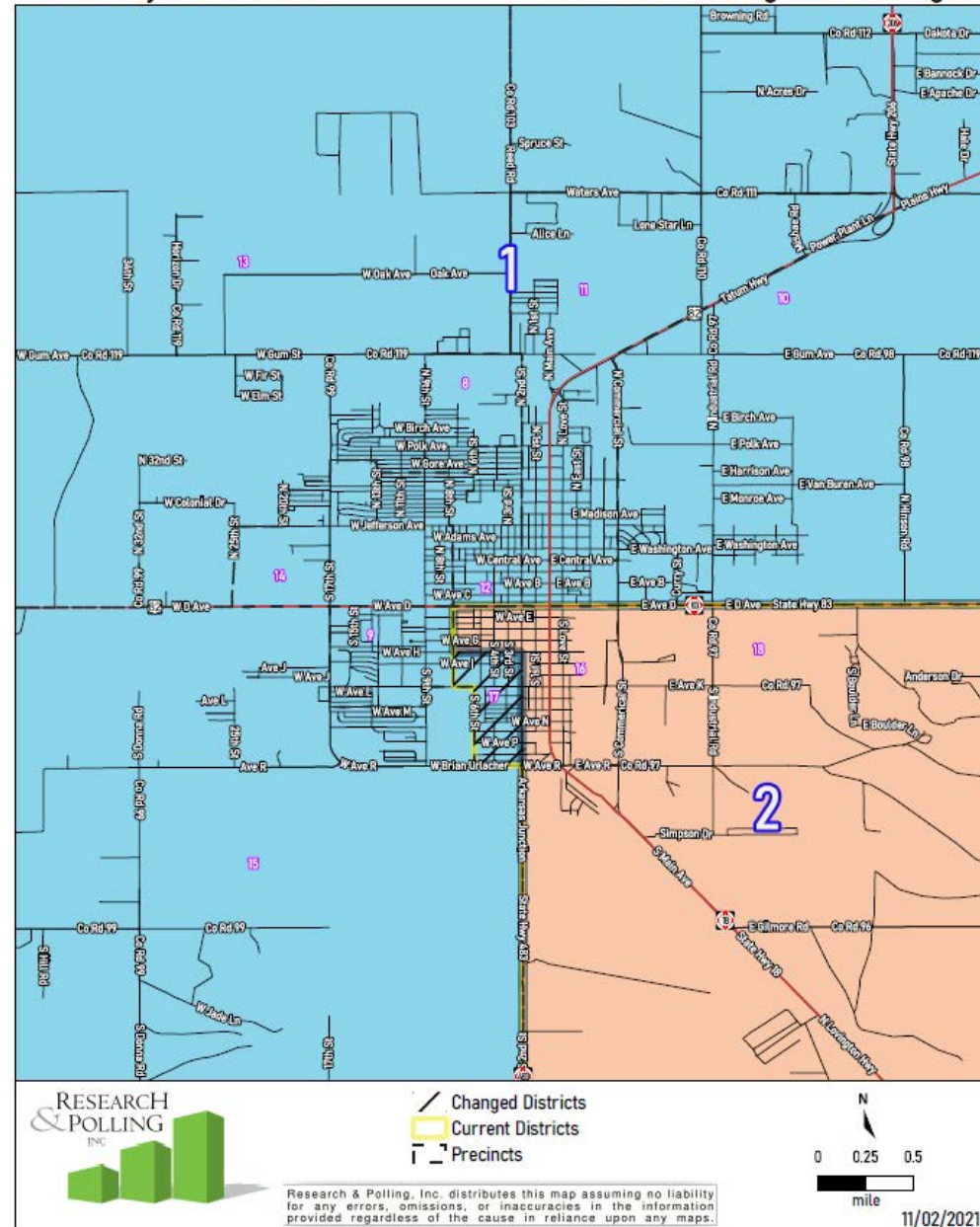


Lea County new mexico

Consideration of Lea County Resolution No. 21-NOV-248R Approving Commission Districts for Lea County

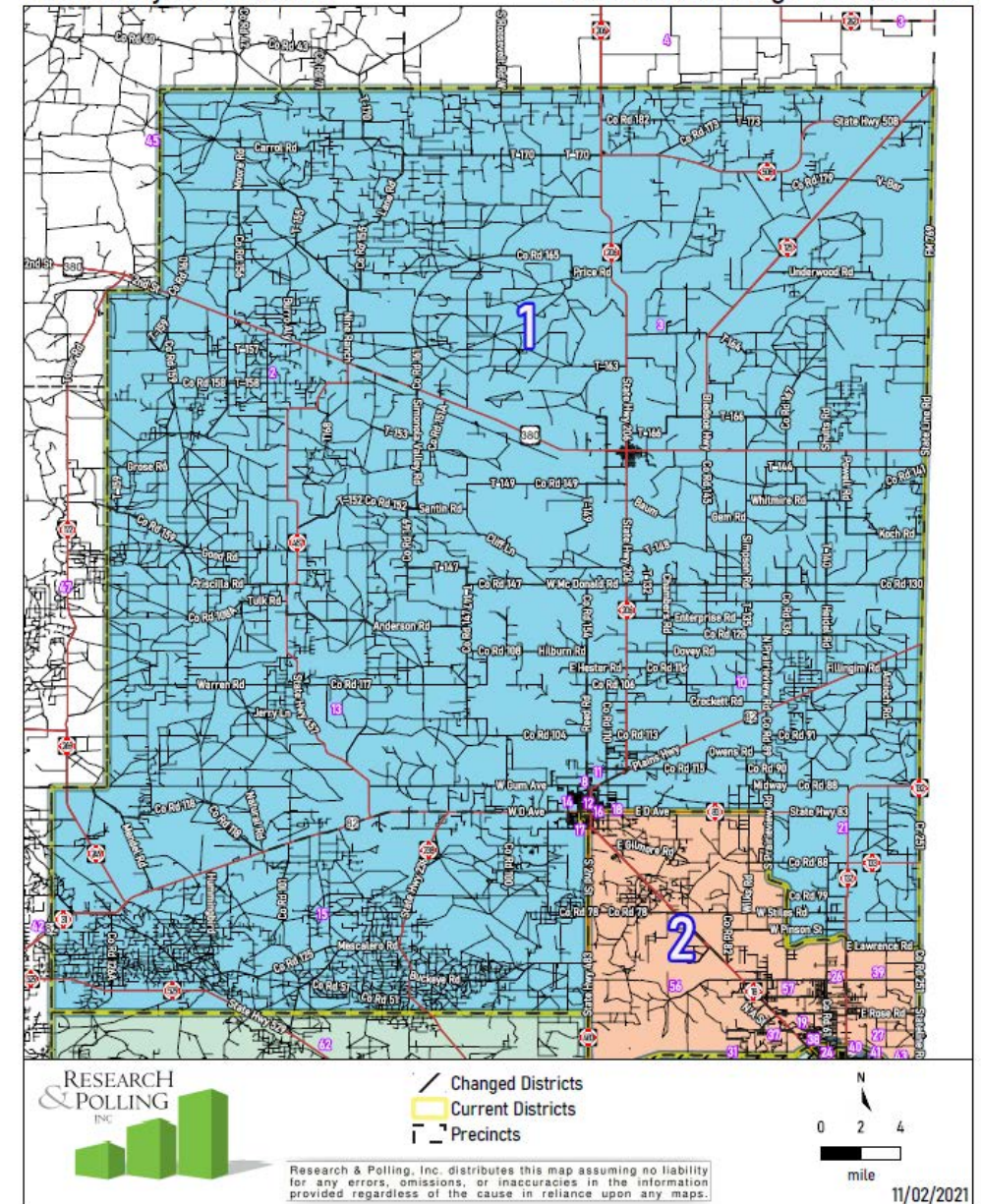
Lea County Commission

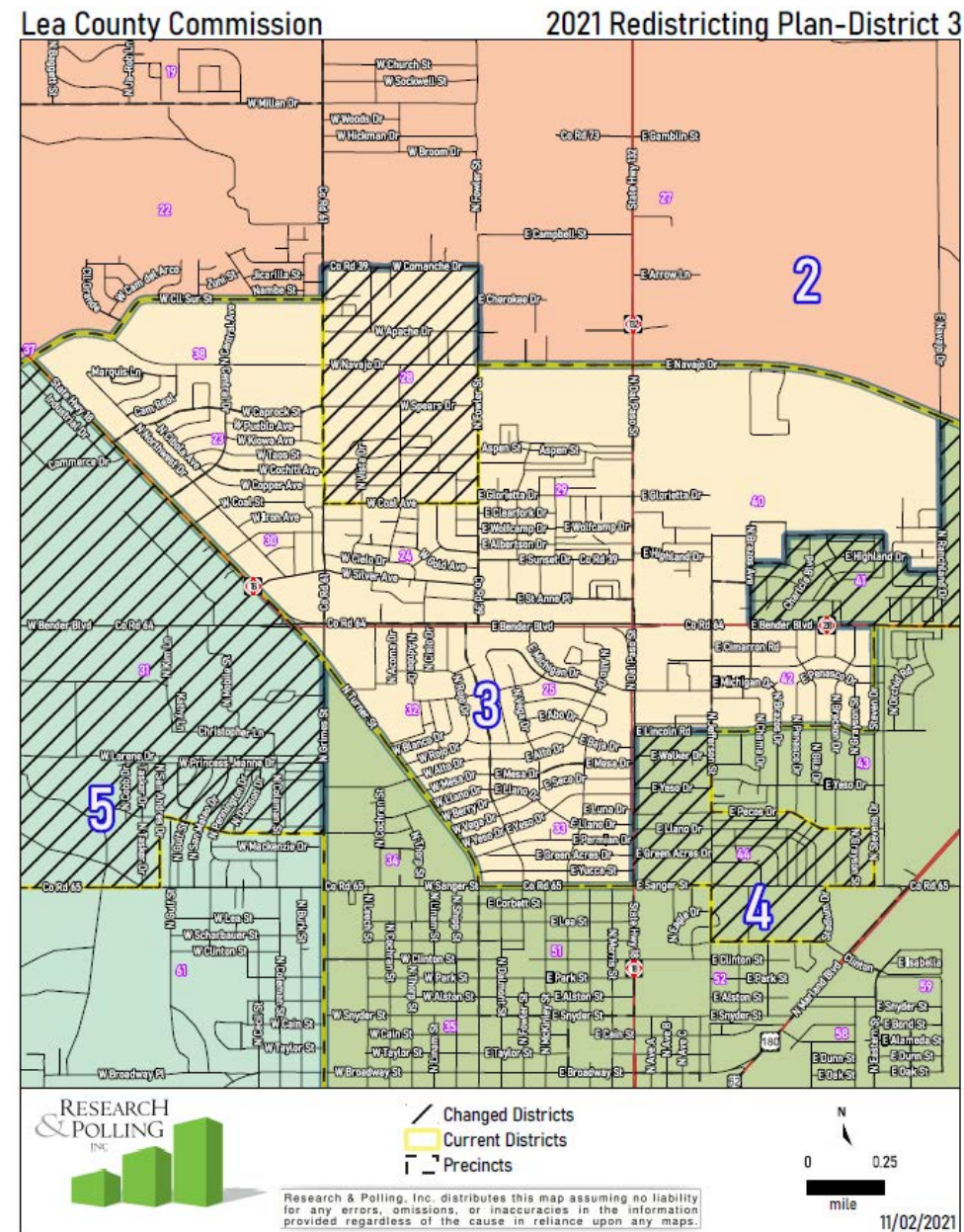
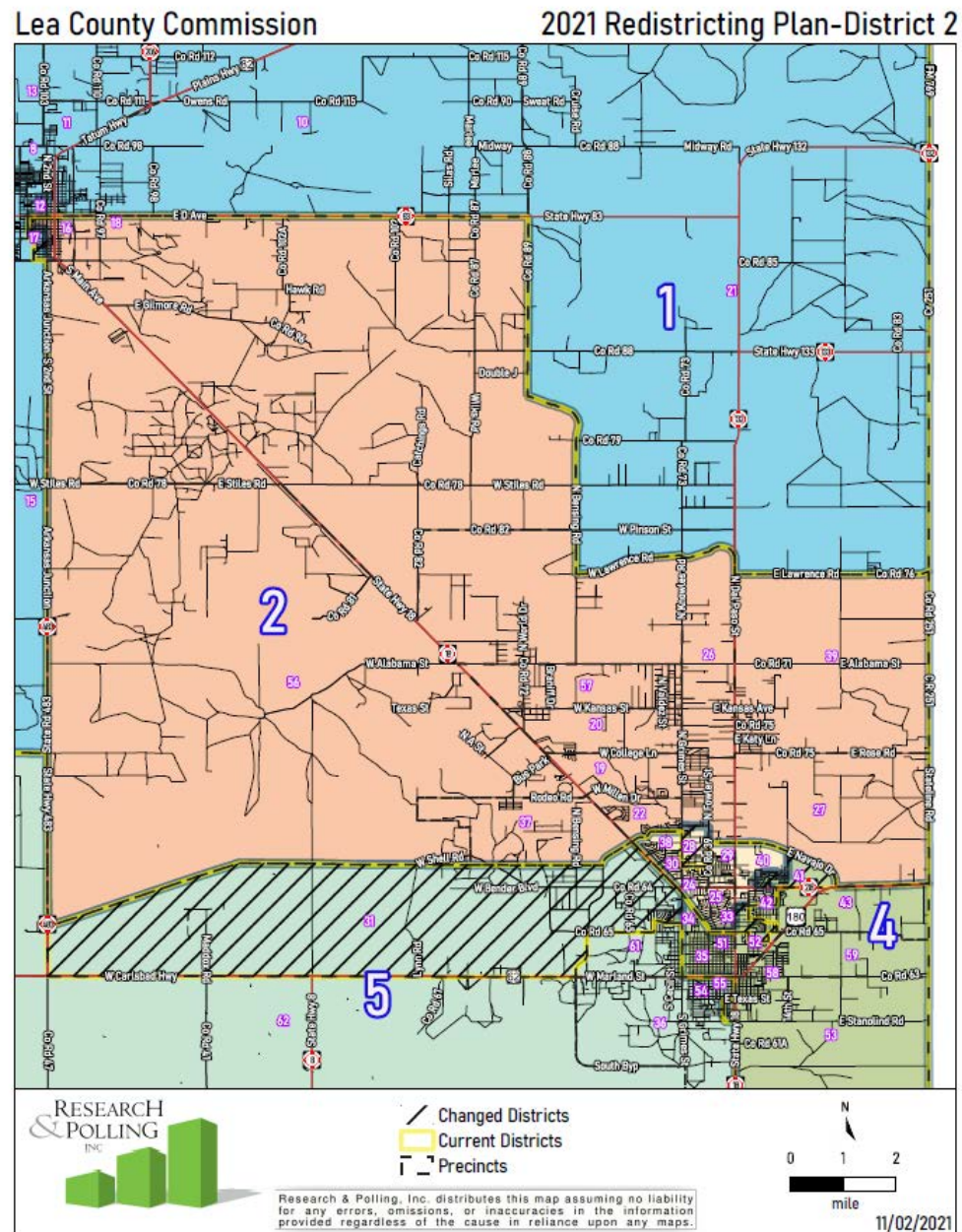
2021 Redistricting Plan-Lovington



Lea County Commission

2021 Redistricting Plan-District 1

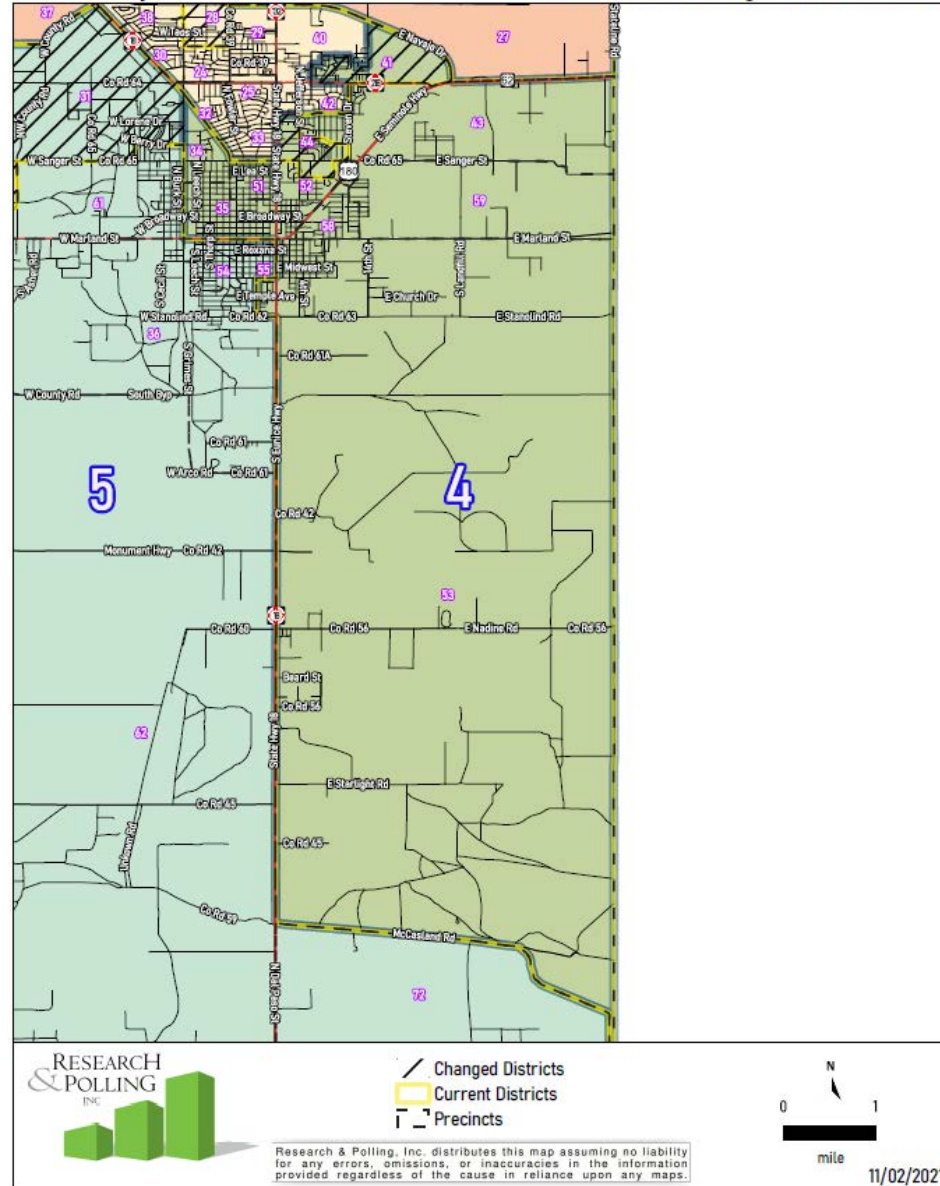




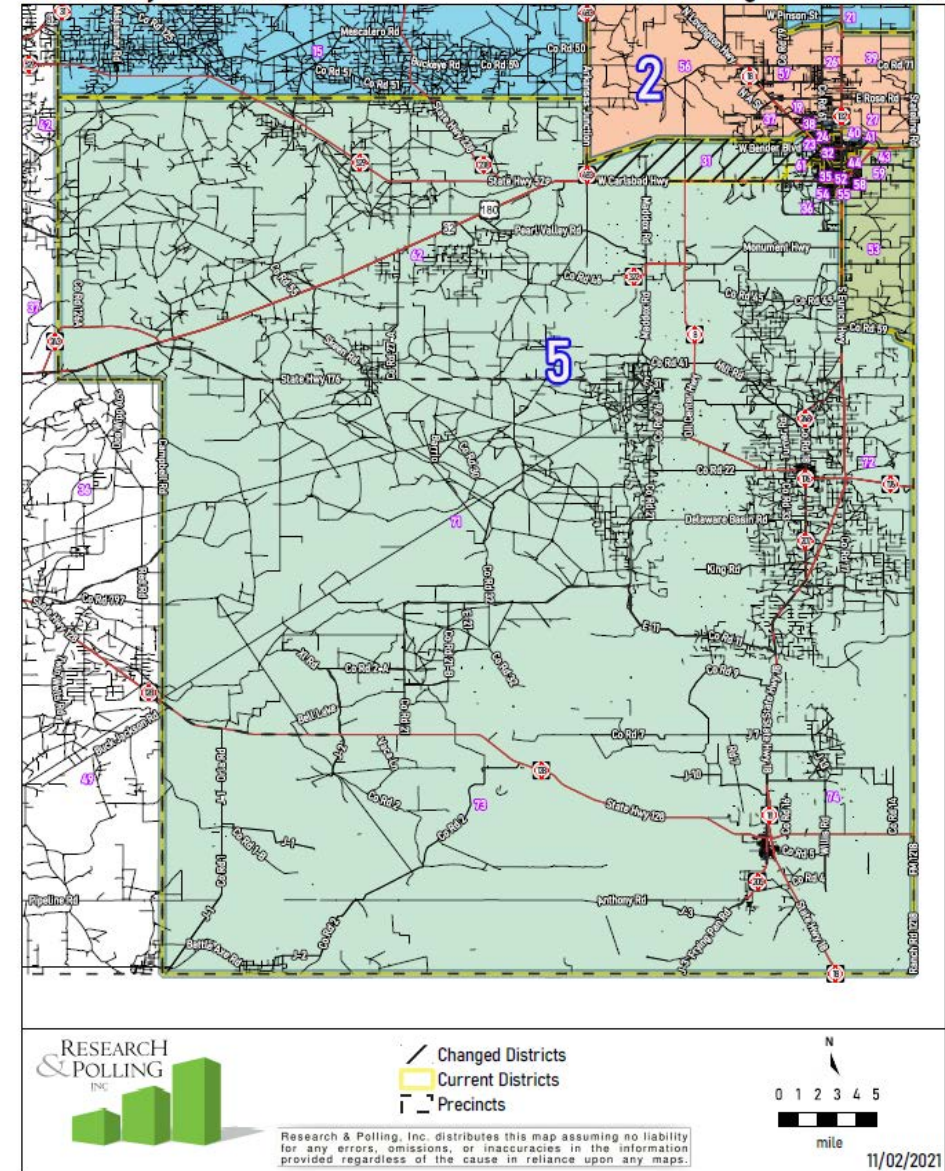


Consideration of Lea County Resolution No. 21-NOV-248R Approving Commission Districts for Lea County

Lea County Commission 2021 Redistricting Plan-District 4



Lea County Commission 2021 Redistricting Plan-District 5





**LEA COUNTY BOARD OF COUNTY COMMISSIONERS
AGENDA ITEM SUMMARY FORM**

LCBCC Meeting Date: Thursday, November 4, 2021

Submit this summary form & all attachments to the Finance Director clow@leacounty.net
& cc the Executive Coordinator sstout@leacounty.net by: **Thursday, October 21, 2021**

County Manager Approval mgallagher@leacounty.net required for all time sensitive issues that do not meet the above deadline.

DATE SUBMITTED mm-dd-yyyy: 10/22/2021	SUBMITTED BY Name, Title, Dept: Tryon Hassen, Chief Deputy Clerk, Lea County Clerk's Office
SUBJECT: Resolution Approving Commission Districts for Lea County	ATTACHMENT(S): Resolution, NMSA Section 4-38-3
NO. OF ORIGINALS FOR SIGNATURE: 1 Resolution	ACTION REQUESTED: Action Item
BUDGET LINE ITEM NUMBER:	FISCAL BUDGET YEAR:
STRATEGIC PLAN Implementation of 5 Year Strategic Plan: Only to be redistricted every 10 years per statute.	
SUMMARY: Resolution Approving Commission Districts for Lea County per 2020 Decennial Census.	
Requested Items Needed for Presentation Easels/Laptop/Projector/Etc.: Easel <input type="checkbox"/> Laptop <input checked="" type="checkbox"/> Projector <input checked="" type="checkbox"/> Other: <input type="checkbox"/> <small>If checked: how many:</small>	See Additional Summary Attached <input type="checkbox"/>
SUBMITTER'S RECOMMENDATION(S): Approval of Commission Districts for Lea County.	Submitter's Signature Department Director, Etc. Tryon Hassen <small>Digitally signed by Tryon Hassen Date: 2021.10.22 08:20:56 -06'00'</small>
FINANCE REVIEW Fiscal Impact/Cost: There is no financial impact to Lea County with this agenda item.	Reviewed by Finance Director Henry C Low Jr <small>Digitally signed by Henry C Low Jr Date: 2021.10.23 10:18:39 -06'00'</small>
LEGAL REVIEW: (Note: Travel does not need legal review)	Reviewed by County Attorney
COUNTY MANAGER REVIEW:	Approved by County Manager to be Placed on Agenda
Item No. <u>0201</u> RECORDING SECRETARY'S USE ONLY ~ COMMISSION ACTION TAKEN	
Approved: _____ Denied: _____ Other: _____ Resolution No. <u>21-NOV-248R</u> Policy No. _____ Ordinance No. _____ Continued To: _____ Referred To: _____ Comments: _____	

STATE OF NEW MEXICO
COUNTY OF LEA
RESOLUTION NO. 21-NOV-247R

A RESOLUTION APPROVING COMMISSION DISTRICTS FOR LEA COUNTY

WHEREAS, Section 4-38-3 NMSA 1978, Compilation, as amended, provides that after each federal decennial census, the Board of County Commissioners shall divide the county into as many compact single-member districts as there are board members to be elected and that the districts be as equal in proportion to population as possible; *and*

WHEREAS, the County Commissioners of Lea County now have the responsibility to adopt a new five district single member plan of election based upon the results of the 2020 federal decennial census; and

WHEREAS, the 2021 Redistricting Plan Boundary Descriptions is hereby attached.

NOW, THEREFORE, BE IT HEREBY RESOLVED by the Board of County Commissioners of Lea County that Lea County, New Mexico be and is hereby divided into the following five single-member commission districts, with the boundaries thereof to coincide and contain the following precincts to be in existence on January 1, 2022, is hereby approved.

BE IT FURTHER RESOLVED that the Commission Chair and/or County Manager may finalize and sign any agreements consistent with the terms of this resolution, to be effective January 1, 2022.

COUNTY COMMISSION

DISTRICT	PRECINCTS
1	2,3,8,9,10,11,12,13,14,15,17,21
2	16,18,19,20,22,26,27,37,39,56,57
3	23,24,25,28,29,30,32,33,38,40,42
4	34,35,41,43,44,50,51,52,53,58,59
5	31,36, 54,55,61,62,71,72,73,74

PASSED, APPROVED AND ADOPTED on this 4th day of November, 2021, by the Lea County Board of County Commissioners in an open meeting in Lovington, New Mexico.

LEA COUNTY BOARD OF COUNTY COMMISSIONERS

Rebecca Long (District 2), Chair
Voted: Yes No Abstain

Dean Jackson (District 1), Vice Chair
Voted: Yes No Abstain

Gary G. Eidson (District 3), Member
Voted: Yes No Abstain

Jonathan Sena (District 4), Member
Voted: Yes No Abstain

Pat Sims (District 5), Member
Voted: Yes No Abstain

ATTEST: Keith Manes
Lea County Clerk

**APPROVED AS TO FORM AND LEGAL
SUFFICIENCY:**

By: _____
Teri Davis, Deputy Clerk

John W. Caldwell, County Attorney

Exhibit A

Lea County Commission 2021 Redistricting Plan Boundary Descriptions

District 1

The region bounded and described as follows: Beginning at the point of intersection of Ave R to S 2nd St, and proceeding southerly along S 2nd St to Arkansas Junction, and proceeding southerly along Arkansas Junction (6.5mi) to unnamed powerline, and proceeding westerly along unnamed powerline to the Lea County Line, and proceeding northerly and easterly along the Lea County Line to the New Mexico State Line, and proceeding southerly along the New Mexico State Line to E Lawrence Rd, and proceeding westerly along E Lawrence Rd to N Denver City Hwy, and proceeding northerly along N Denver City Hwy (0.4mi) to unnamed road, and proceeding westerly along unnamed road to N Knowles Rd, and proceeding northerly along N Knowles Rd to W Lawrence Rd, and proceeding westerly along W Lawrence Rd to N Bensing Rd, and proceeding northerly along N Bensing Rd to S Prairieview Rd, and proceeding northerly along S Prairieview Rd to State Hwy 83, and proceeding westerly along State Hwy 83 to E D Ave, and proceeding westerly along E D Ave to W Ave D, and proceeding westerly along W Ave D to S 7th St, and proceeding southerly along S 7th St to W Ave H, and proceeding easterly along W Ave H to S 2nd St, and proceeding southerly along S 2nd St to the point of beginning.

District 2

The region bounded and described as follows: Beginning at the point of intersection of S 2nd St and E Ave R, and proceeding northerly along S 2nd St to W Ave H, and proceeding westerly along W Ave H to S 7th St, and proceeding northerly along S 7th D, and proceeding easterly along W Ave D to E Ave D, and proceeding easterly along E Ave D to E D Ave, and proceeding easterly along E D Ave to State Hwy 83, and proceeding easterly along State Hwy 83 to S Prairieview Rd, and proceeding southerly along S Prairieview Rd to N Bensing Rd, and proceeding southerly along N Bensing Rd to W Lawrence Rd, and proceeding easterly along W Lawrence Rd to N Knowles Rd, and proceeding southerly along N Knowles Rd (200ft) to unnamed road, and proceeding easterly along unnamed road to N Denver City Hwy, and proceeding southerly along N Denver City Hwy to E Lawrence Rd, and proceeding easterly along E Lawrence Rd to the New Mexico State Line, and proceeding southerly along the New Mexico State Line to E Seminole Hwy, and proceeding westerly along E Seminole Hwy to E Navajo Dr, and proceeding northerly and westerly along E Navajo Dr to N Fowler St, and proceeding northerly along N Fowler St to W Comanche Dr, and proceeding westerly along W Comanche Dr to N Grimes St, and proceeding southerly along N Grimes St to W Calle Sur St, and proceeding westerly along W Calle Sur St to Joe Harvey Blvd, and proceeding westerly along Joe Harvey Blvd to NW County Rd, and proceeding westerly along NW County Rd to W Coal Ave, and proceeding westerly along W Coal Ave to unnamed powerline, and proceeding westerly along unnamed powerline to Arkansas Junction, and proceeding northerly along Arkansas Junction to S 2nd St, and proceeding northerly along S 2nd St to W Ave R to the point of beginning.

District 3

The region bounded and described as follows: Beginning at the point of intersection of Joe Harvey Blvd and N Lovington Hwy, and proceeding easterly along Joe Harvey Blvd to W Calle Sur St, and proceeding northerly and westerly along W Calle Sur St to N Grimes St, and proceeding northerly along N Grimes St to W Comanche Dr, and proceeding easterly along W Comanche Dr to N Fowler St, and proceeding southerly along N Fowler St to E Navajo Dr, and proceeding easterly along E Navajo Dr to E Seminole Hwy, and proceeding easterly along E Seminole Hwy to N Ranchland Dr, and proceeding southerly along N Ranchland Dr to E Saddle Club Dr, and proceeding westerly along E Saddle Club Dr to Traditions Dr, and proceeding northerly along Traditions Dr to E Highland Dr, and proceeding westerly along E Highland Dr (145ft) to an alley, and proceeding northerly and westerly along the alley to E Gold Ave, and proceeding westerly along E Gold Ave to Thompson Dr, and proceeding southerly along Thompson Dr to E Highland Dr, and proceeding westerly along E Highland Dr to N Brazos Dr, and proceeding southerly along N Brazos Dr to E Bender Blvd, and proceeding easterly along E Bender Blvd to N Stevens Dr, and proceeding southerly along N Stevens Dr to E Lincoln Rd, and proceeding westerly along E Lincoln Rd to N Dal Paso St, and proceeding southerly along N Dal Paso St to E Sanger St, and proceeding westerly along E Sanger St to N Turner St, and proceeding northerly along N Turner St to N Lovington Hwy, and proceeding northerly along N Lovington Hwy to the point of beginning.

District 4

The region bounded and described as follows: Beginning at the point of intersection of N Grimes St to N Turner St, and proceeding southerly along N Turner St to E Sanger St, and proceeding easterly along E Sanger St to N Dal Paso St, and proceeding northerly along N Dal Paso St to E Lincoln Rd, and proceeding easterly along E Lincoln Rd to N Stevens Dr, and proceeding northerly along N Stevens Dr to E Bender Blvd, and proceeding westerly along E Bender Blvd to N Brazos Dr, and proceeding northerly along N Brazos Dr to E Highland Dr, and proceeding easterly along E Highland Dr to Thompson Dr, and proceeding northerly along Thompson Dr to E Gold Ave, and proceeding easterly along E Gold Ave (0.31mi) to an alley, and proceeding easterly and southerly along the alley to E Highland Dr, and proceeding easterly along E Highland Dr to Traditions Dr, and proceeding southerly along Traditions Dr to E Saddle Club Dr, and proceeding easterly along E Saddle Club Dr to N Ranchlands Dr, and proceeding northerly along N Ranchlands Dr to N Navajo Dr, and proceeding easterly along N Navajo Dr to E Seminole Hwy, and proceeding easterly along E Seminole Hwy to the New Mexico State Line, and proceeding southerly along the New Mexico State Line (13.1mi) to unnamed road, and proceeding westerly along unnamed road to McCasland Rd, and proceeding westerly along McCasland Rd to S Eunice Hwy, and proceeding northerly along S Eunice Hwy to E Stanolind Rd, and proceeding westerly along E Stanolind Rd to S Houston St, and proceeding northerly along S Houston St to E Texas St, and proceeding easterly along E Texas St to S Dal Paso St, and proceeding northerly along S Dal Paso St to E Marland St, and proceeding westerly along E Marland St to W Marland Blvd, and proceeding westerly along W Marland Blvd to S Grimes St, and proceeding northerly along S Grimes St to N Grimes St, and proceeding northerly along N Grimes St to the point of beginning.

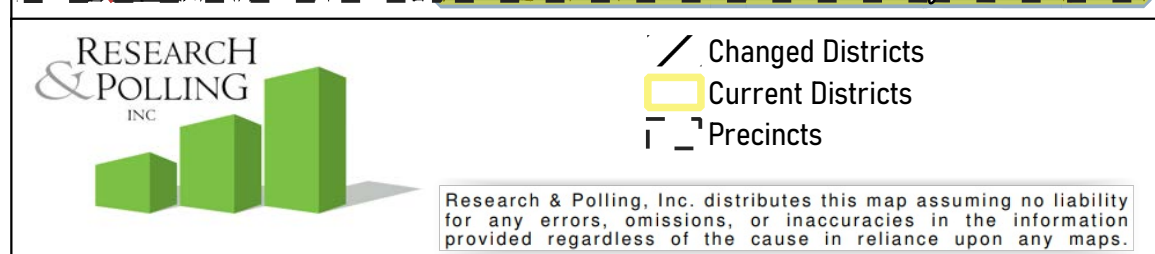
District 5

The region bounded and described as follows: Beginning at the point of intersection of W Berry Dr and N Grimes St, and proceeding southerly along N Grimes St to S Grimes St, and proceeding southerly along S Grimes St to W Marland Blvd, and proceeding easterly along W Marland Blvd to E Marland St, and proceeding easterly along E Marland St to S Dal Paso St, and proceeding southerly along S Dal Paso St to E Texas St, and proceeding westerly along E Texas St to S Houston St, and proceeding southerly along S Houston St to E Stanolind Rd, and proceeding easterly along E Stanolind Rd to S Eunice Hwy, and proceeding southerly along S Eunice Hwy to McCasland Rd, and proceeding easterly along McCasland Rd (2.7mi) to unnamed road, and proceeding southerly along unnamed road to New Mexico State Line, and proceeding southerly, westerly, and northerly (58mi) along New Mexico State Line to unnamed powerline, and proceeding easterly along unnamed powerline to Arkansas Junction, and proceeding southerly along Arkansas Junction to unnamed powerline, and proceeding easterly along unnamed powerline to W Coal Ave, and proceeding easterly along W Coal Ave to NW County Rd, and proceeding easterly along NW County Rd to N Lovington Hwy, and proceeding southerly to N Turner St, and proceeding southerly to N Grimes St, and proceeding southerly along N Grimes St to the point of beginning.

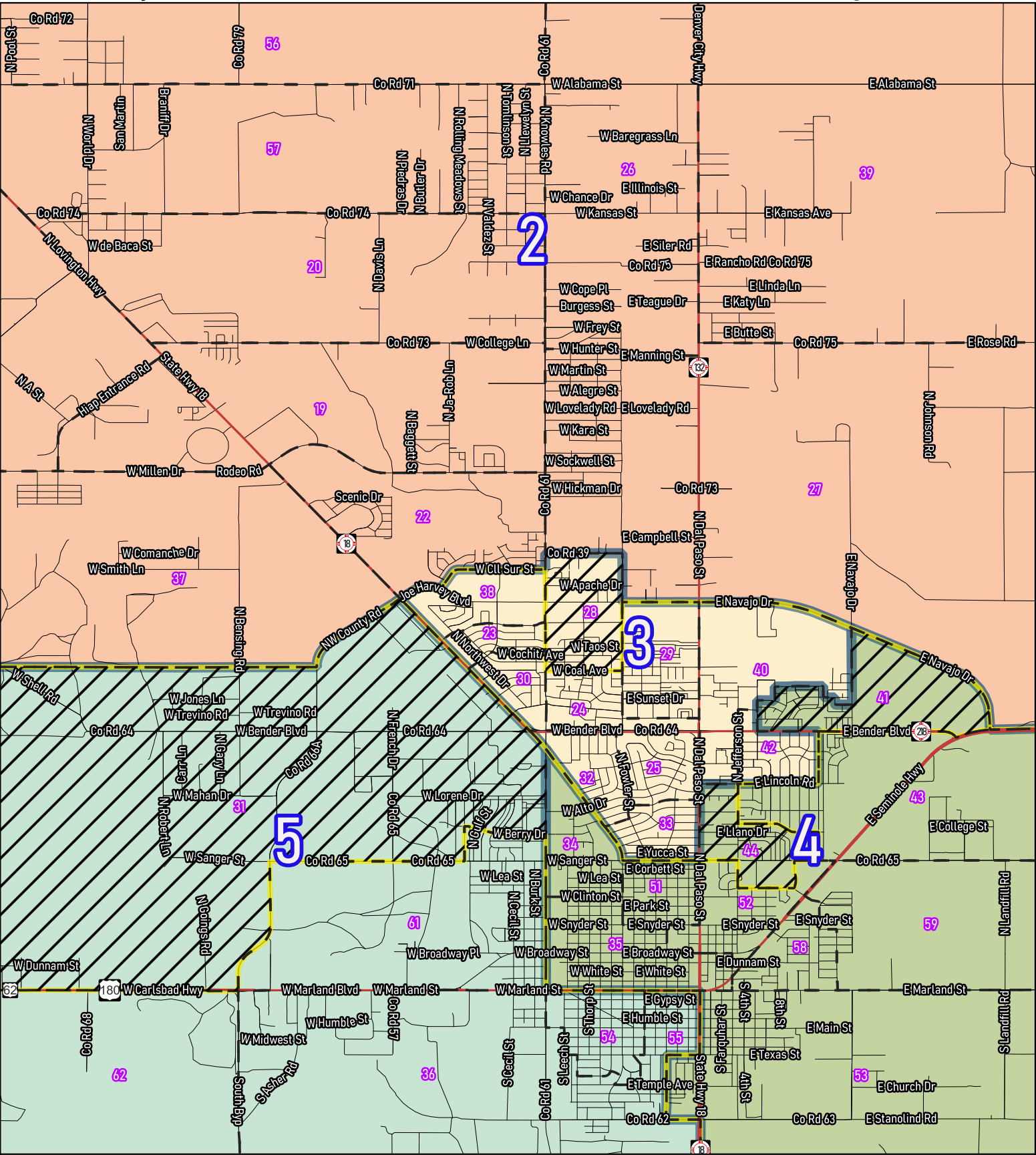
**Lea County Commission
2021 Redistricting Plan**

**2020 Census
Redistricting**

District	Pop	Deviation		Hispanic		Non-Hispanic									
						White		Native American		Black		Asian		Other Races	
1	15,249	358	2.4%	9,962	65.3%	4,641	30.4%	64	0.4%	192	1.3%	84	0.6%	306	2.0%
18+	10,618			6,446	60.7%	3,708	34.9%	48	0.5%	147	1.4%	60	0.6%	209	2.0%
2	14,834	-57	-0.4%	7,406	49.9%	6,359	42.9%	140	0.9%	356	2.4%	160	1.1%	413	2.8%
18+	11,041			5,054	45.8%	5,157	46.7%	132	1.2%	289	2.6%	124	1.1%	285	2.6%
3	14,273	-618	-4.2%	7,017	49.2%	5,843	40.9%	88	0.6%	629	4.4%	254	1.8%	442	3.1%
18+	10,070			4,394	43.6%	4,649	46.2%	78	0.8%	484	4.8%	213	2.1%	252	2.5%
4	14,976	85	0.6%	10,504	70.1%	2,997	20.0%	93	0.6%	915	6.1%	117	0.8%	350	2.3%
18+	10,304			6,786	65.9%	2,427	23.6%	73	0.7%	688	6.7%	84	0.8%	246	2.4%
5	15,123	232	1.6%	10,304	68.1%	3,935	26.0%	92	0.6%	405	2.7%	21	0.1%	366	2.4%
18+	10,703			6,862	64.1%	3,183	29.7%	73	0.7%	309	2.9%	14	0.1%	262	2.4%
Totals	74,455	Ideal: 14,891		45,193	60.7%	23,775	31.9%	477	0.6%	2,497	3.4%	636	0.9%	1,877	2.5%
18+	52,736			29,542	56.0%	19,124	36.3%	404	0.8%	1,917	3.6%	495	0.9%	1,254	2.4%



11/02/2021



RESEARCH & POLLING
INC.

- Changed Districts
- Current Districts
- Precincts

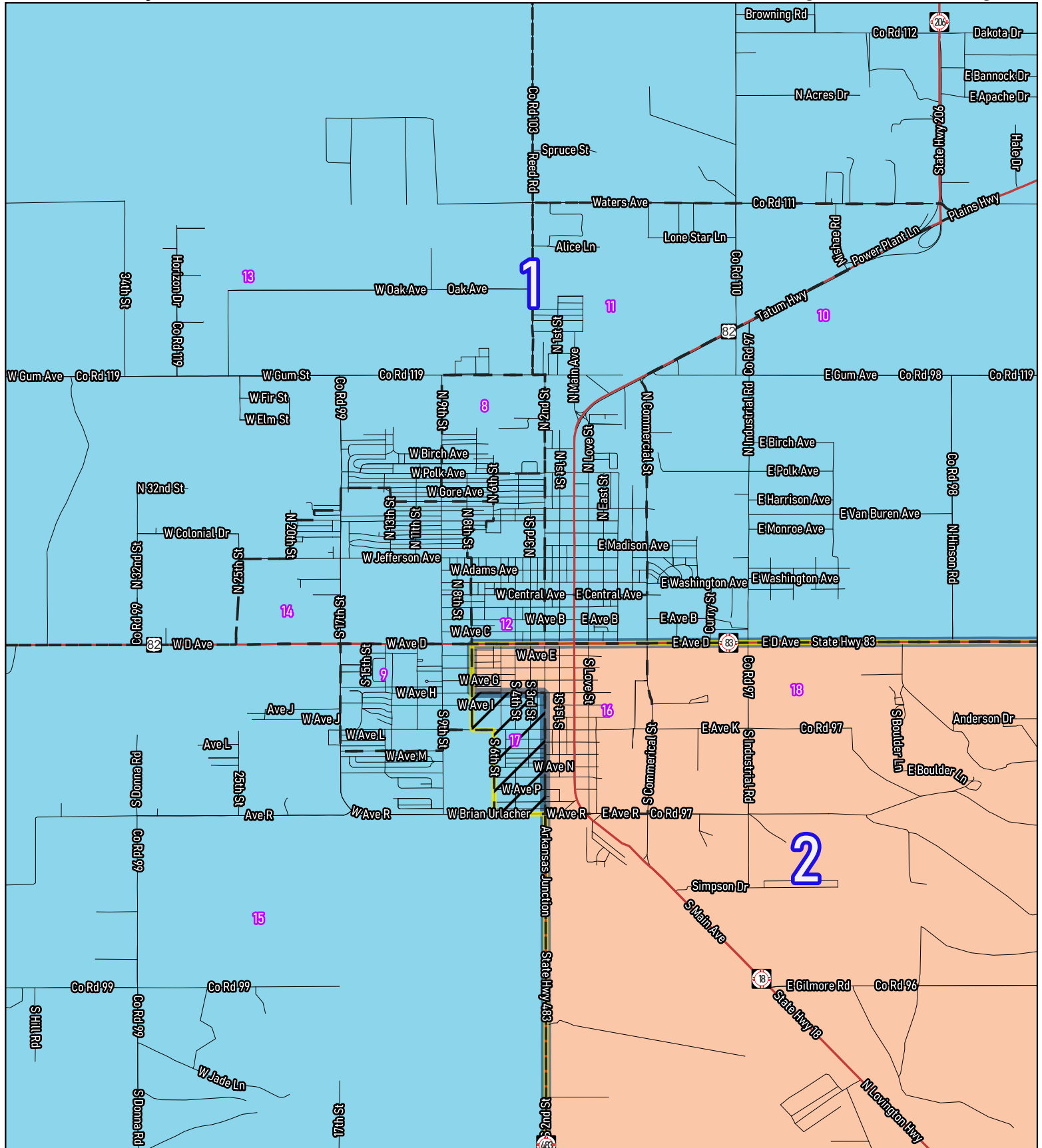
N

0 0.25 0.5 0.75 1

mile

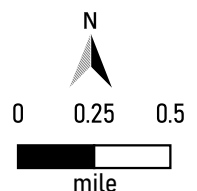
Research & Polling, Inc. distributes this map assuming no liability for any errors, omissions, or inaccuracies in the information provided regardless of the cause in reliance upon any maps.

11/02/2021

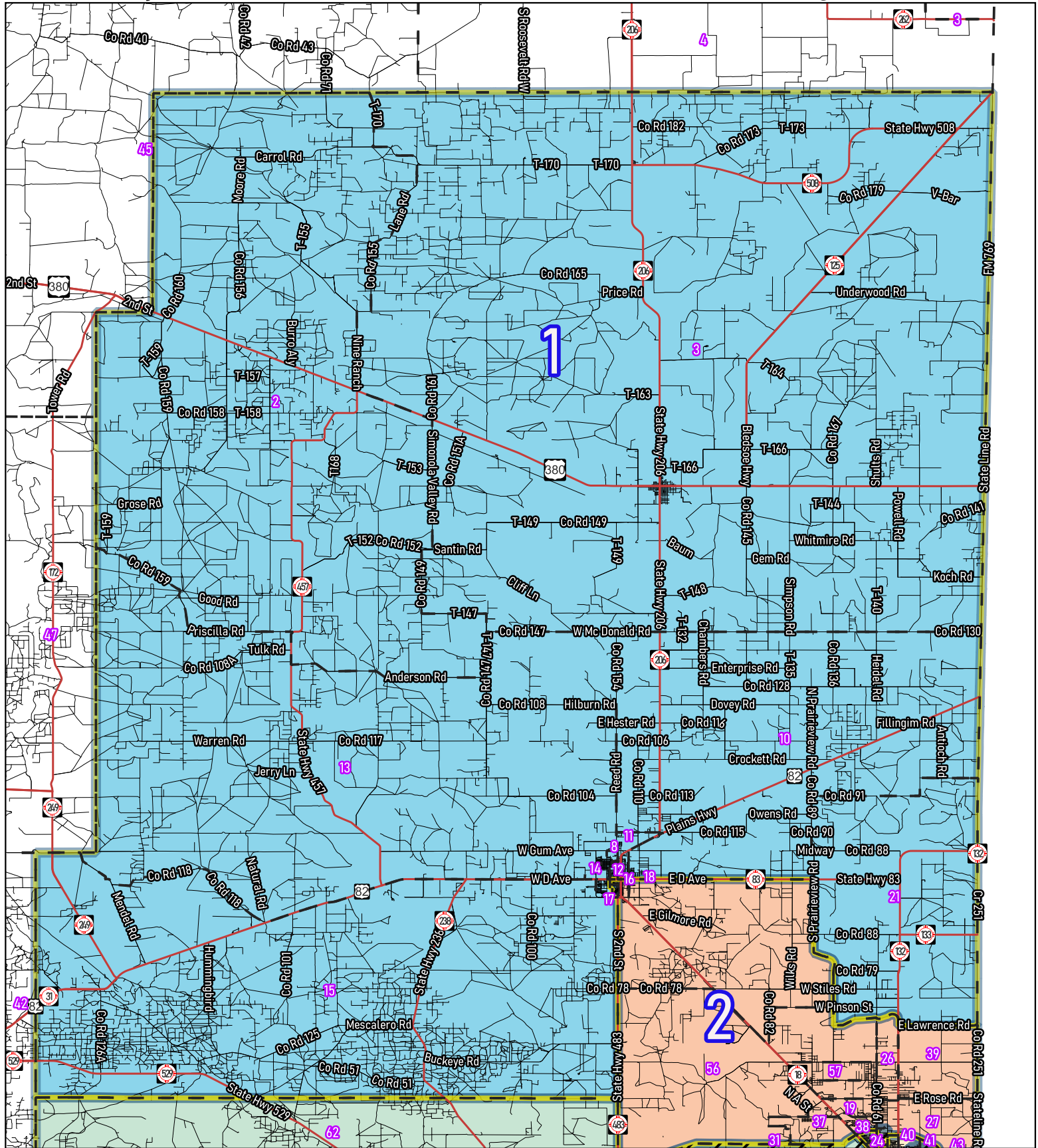


- Changed Districts
- Current Districts
- Precincts

Research & Polling, Inc. distributes this map assuming no liability for any errors, omissions, or inaccuracies in the information provided regardless of the cause in reliance upon any maps.

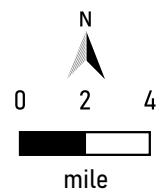


11/02/2021

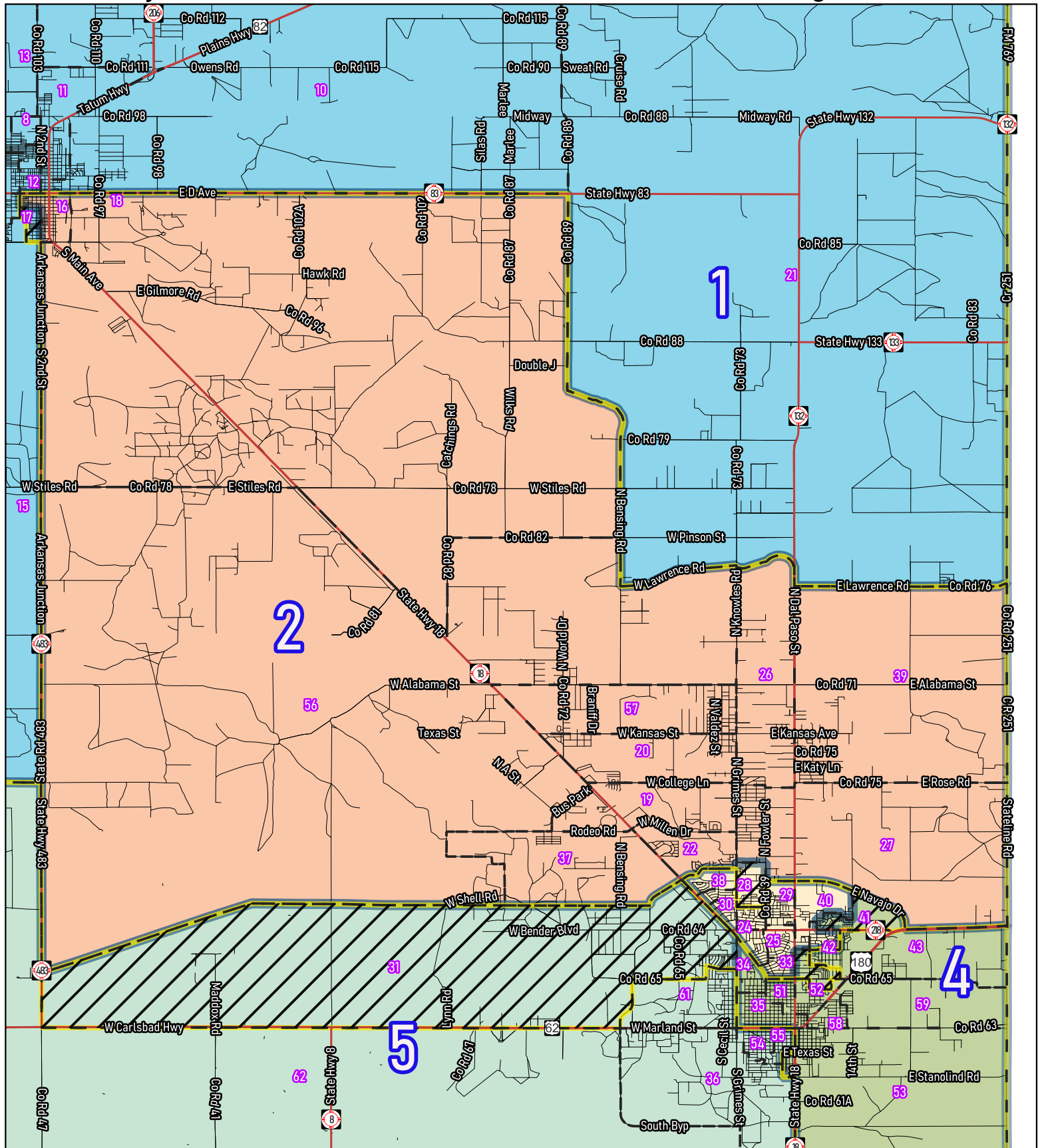


- Changed Districts
- Current Districts
- Precincts

Research & Polling, Inc. distributes this map assuming no liability for any errors, omissions, or inaccuracies in the information provided regardless of the cause in reliance upon any maps.

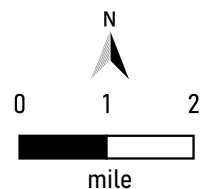


11/02/2021

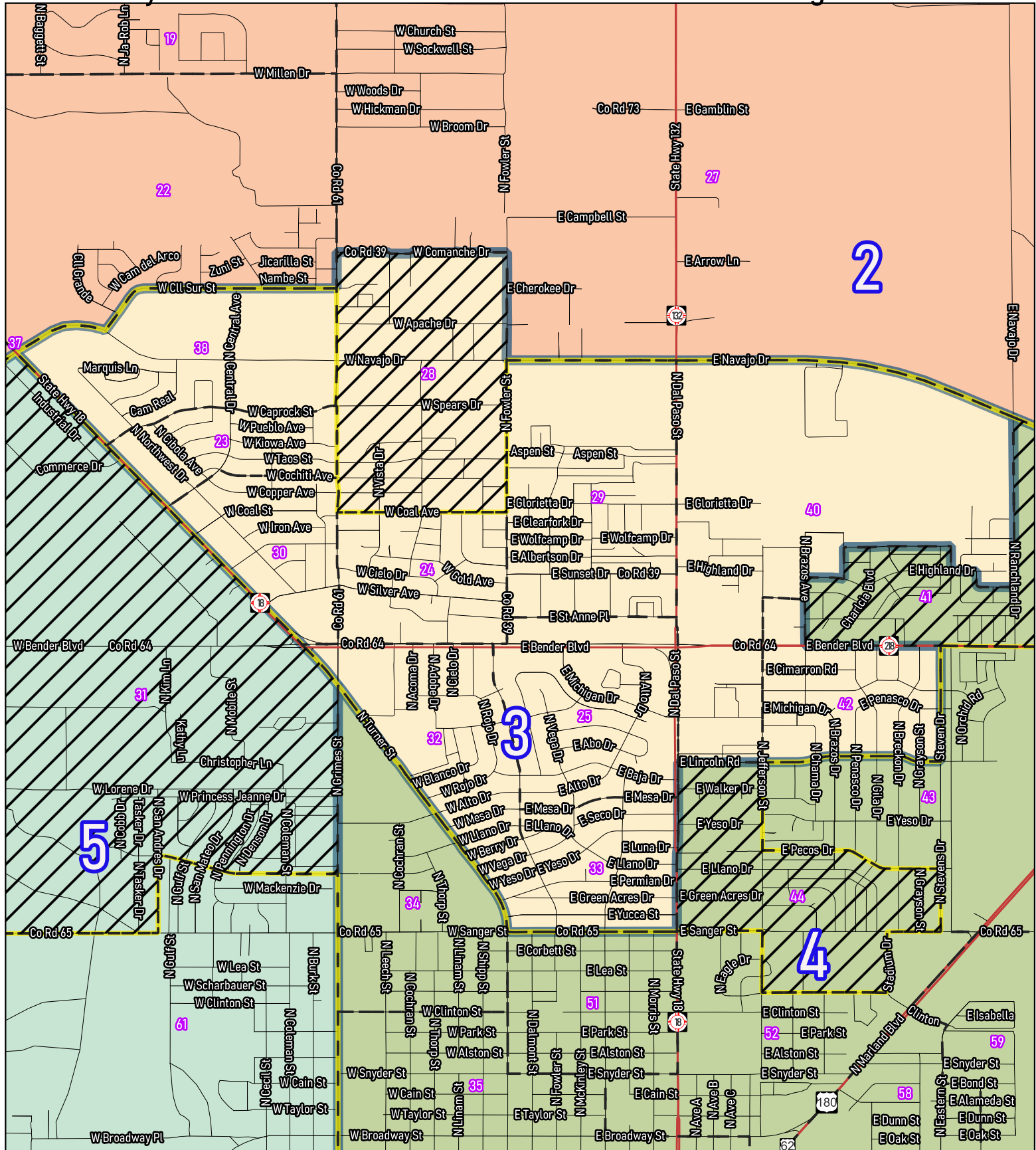


- Changed Districts
- Current Districts
- Precincts

Research & Polling, Inc. distributes this map assuming no liability for any errors, omissions, or inaccuracies in the information provided regardless of the cause in reliance upon any maps.

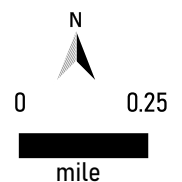


11/02/2021



- Changed Districts
- Current Districts
- Precincts

Research & Polling, Inc. distributes this map assuming no liability for any errors, omissions, or inaccuracies in the information provided regardless of the cause in reliance upon any maps.

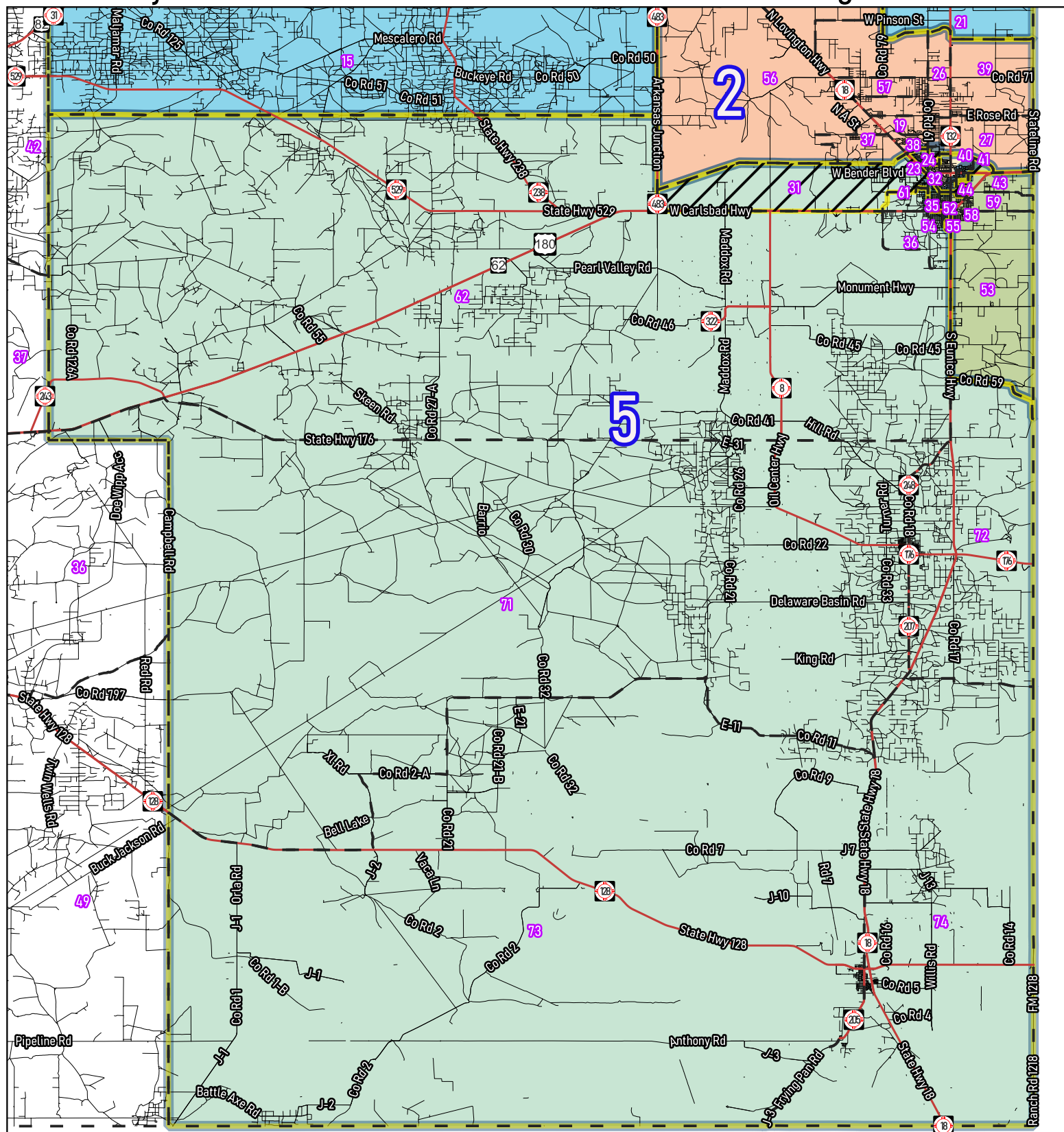





11/02/2021



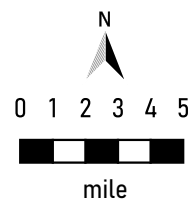
-

11/02/2021



-  Changed Districts
-  Current Districts
-  Precincts

Research & Polling, Inc. distributes this map assuming no liability for any errors, omissions, or inaccuracies in the information provided regardless of the cause in reliance upon any maps.



11/02/2021

Lea County Commission

2021 Redistricting Plan

Boundary Descriptions

District 1

The region bounded and described as follows: Beginning at the point of intersection of Ave R to S 2nd St, and proceeding southerly along S 2nd St to Arkansas Junction, and proceeding southerly along Arkansas Junction (6.5mi) to unnamed powerline, and proceeding westerly along unnamed powerline to the Lea County Line, and proceeding northerly and easterly along the Lea County Line to the New Mexico State Line, and proceeding southerly along the New Mexico State Line to E Lawrence Rd, and proceeding westerly along E Lawrence Rd to N Denver City Hwy, and proceeding northerly along N Denver City Hwy (0.4mi) to unnamed road, and proceeding westerly along unnamed road to N Knowles Rd, and proceeding northerly along N Knowles Rd to W Lawrence Rd, and proceeding westerly along W Lawrence Rd to N Bensing Rd, and proceeding northerly along N Bensing Rd to S Prairieview Rd, and proceeding northerly along S Prairieview Rd to State Hwy 83, and proceeding westerly along State Hwy 83 to E D Ave, and proceeding westerly along E D Ave to W Ave D, and proceeding westerly along W Ave D to S 7th St, and proceeding southerly along S 7th St to W Ave H, and proceeding easterly along W Ave H to S 2nd St, and proceeding southerly along S 2nd St to the point of beginning.

District 2

The region bounded and described as follows: Beginning at the point of intersection of S 2nd St and E Ave R, and proceeding northerly along S 2nd St to W Ave H, and proceeding westerly along W Ave H to S 7th St, and proceeding northerly along S 7th St, and proceeding easterly along W Ave D to E Ave D, and proceeding easterly along E Ave D to E D Ave, and proceeding easterly along E D Ave to State Hwy 83, and proceeding easterly along State Hwy 83 to S Prairieview Rd, and proceeding southerly along S Prairieview Rd to N Bensing Rd, and proceeding southerly along N Bensing Rd to W Lawrence Rd, and proceeding easterly along W Lawrence Rd to N Knowles Rd, and proceeding southerly along N Knowles Rd (200ft) to unnamed road, and proceeding easterly along unnamed road to N Denver City Hwy, and proceeding southerly along N Denver City Hwy to E Lawrence Rd, and proceeding easterly along E Lawrence Rd to the New Mexico State Line, and proceeding southerly along the New Mexico State Line to E Seminole Hwy, and proceeding westerly along E Seminole Hwy to E Navajo Dr, and proceeding northerly and westerly along E Navajo Dr to N Fowler St, and proceeding northerly along N Fowler St to W Comanche Dr, and proceeding westerly along W Comanche Dr to N Grimes St, and proceeding southerly along N Grimes St to W Calle Sur St, and proceeding westerly along W Calle Sur St to Joe Harvey Blvd, and proceeding westerly along Joe Harvey Blvd to NW County Rd, and proceeding westerly along NW County Rd to W Coal Ave, and proceeding westerly along W Coal Ave to unnamed powerline, and proceeding westerly along unnamed powerline to Arkansas Junction, and proceeding northerly along Arkansas Junction to S 2nd St, and proceeding northerly along S 2nd St to W Ave R to the point of beginning.

Note: Boundary descriptions are based on 2020 Census MAF/TIGER geography

District 3

The region bounded and described as follows: Beginning at the point of intersection of Joe Harvey Blvd and N Lovington Hwy, and proceeding easterly along Joe Harvey Blvd to W Calle Sur St, and proceeding northerly and westerly along W Calle Sur St to N Grimes St, and proceeding northerly along N Grimes St to W Comanche Dr, and proceeding easterly along W Comanche Dr to N Fowler St, and proceeding southerly along N Fowler St to E Navajo Dr, and proceeding easterly along E Navajo Dr to E Seminole Hwy, and proceeding easterly along E Seminole Hwy to N Ranchland Dr, and proceeding southerly along N Ranchland Dr to E Saddle Club Dr, and proceeding westerly along E Saddle Club Dr to Traditions Dr, and proceeding northerly along Traditions Dr to E Highland Dr, and proceeding westerly along E Highland Dr (145ft) to an alley, and proceeding northerly and westerly along the alley to E Gold Ave, and proceeding westerly along E Gold Ave to Thompson Dr, and proceeding southerly along Thompson Dr to E Highland Dr, and proceeding westerly along E Highland Dr to N Brazos Dr, and proceeding southerly along N Brazos Dr to E Bender Blvd, and proceeding easterly along E Bender Blvd to N Stevens Dr, and proceeding southerly along N Stevens Dr to E Lincoln Rd, and proceeding westerly along E Lincoln Rd to N Dal Paso St, and proceeding southerly along N Dal Paso St to E Sanger St, and proceeding westerly along E Sanger St to N Turner St, and proceeding northerly along N Turner St to N Lovington Hwy, and proceeding northerly along N Lovington Hwy to the point of beginning.

District 4

The region bounded and described as follows: Beginning at the point of intersection of N Grimes St to N Turner St, and proceeding southerly along N Turner St to E Sanger St, and proceeding easterly along E Sanger St to N Dal Paso St, and proceeding northerly along N Dal Paso St to E Lincoln Rd, and proceeding easterly along E Lincoln Rd to N Stevens Dr, and proceeding northerly along N Stevens Dr to E Bender Blvd, and proceeding westerly along E Bender Blvd to N Brazos Dr, and proceeding northerly along N Brazos Dr to E Highland Dr, and proceeding easterly along E Highland Dr to Thompson Dr, and proceeding northerly along Thompson Dr to E Gold Ave, and proceeding easterly along E Gold Ave (0.31mi) to an alley, and proceeding easterly and southerly along the alley to E Highland Dr, and proceeding easterly along E Highland Dr to Traditions Dr, and proceeding southerly along Traditions Dr to E Saddle Club Dr, and proceeding easterly along E Saddle Club Dr to N Ranchlands Dr, and proceeding northerly along N Ranchlands Dr to N Navajo Dr, and proceeding easterly along N Navajo Dr to E Seminole Hwy, and proceeding easterly along E Seminole Hwy to the New Mexico State Line, and proceeding southerly along the New Mexico State Line (13.1mi) to unnamed road, and proceeding westerly along unnamed road to McCasland Rd, and proceeding westerly along McCasland Rd to S Eunice Hwy, and proceeding northerly along S Eunice Hwy to E Stanolind Rd, and proceeding westerly along E Stanolind Rd to S Houston St, and proceeding northerly along S Houston St to E Texas St, and proceeding easterly along E Texas St to S Dal Paso St, and proceeding northerly along S Dal Paso St to E Marland St, and proceeding westerly along E Marland St to W Marland Blvd, and proceeding westerly along W Marland Blvd to S Grimes St, and proceeding northerly along S Grimes St to N Grimes St, and proceeding northerly along N Grimes St to the point of beginning.

Note: Boundary descriptions are based on 2020 Census MAF/TIGER geography

District 5

The region bounded and described as follows: Beginning at the point of intersection of W Berry Dr and N Grimes St, and proceeding southerly along N Grimes St to S Grimes St, and proceeding southerly along S Grimes St to W Marland Blvd, and proceeding easterly along W Marland Blvd to E Marland St, and proceeding easterly along E Marland St to S Dal Paso St, and proceeding southerly along S Dal Paso St to E Texas St, and proceeding westerly along E Texas St to S Houston St, and proceeding southerly along S Houston St to E Stanolind Rd, and proceeding easterly along E Stanolind Rd to S Eunice Hwy, and proceeding southerly along S Eunice Hwy to McCasland Rd, and proceeding easterly along McCasland Rd (2.7mi) to unnamed road, and proceeding southerly along unnamed road to New Mexico State Line, and proceeding southerly, westerly, and northerly (58mi) along New Mexico State Line to unnamed powerline, and proceeding easterly along unnamed powerline to Arkansas Junction, and proceeding southerly along Arkansas Junction to unnamed powerline, and proceeding easterly along unnamed powerline to W Coal Ave, and proceeding easterly along W Coal Ave to NW County Rd, and proceeding easterly along NW County Rd to N Lovington Hwy, and proceeding southerly to N Turner St, and proceeding southerly to N Grimes St, and proceeding southerly along N Grimes St to the point of beginning.

Note: Boundary descriptions are based on 2020 Census MAF/TIGER geography

4-38-3. Residence in districts; period for districting; election at large.

A. A county having a population greater than thirteen thousand, according to the most recent federal decennial census, shall be divided by the board of county commissioners into as many compact single-member districts as there are board members to be elected. The districts shall be as equal in population as possible and numbered respectively to correspond to the number of board members. One commissioner shall be elected from each district by the voters of the district and shall be a resident of the district from which he is elected. If a commissioner permanently removes his residence from or maintains no residence in the district from which he was elected, he shall be deemed to have resigned. The division of the county into single-member districts shall be made once immediately following each federal decennial census.

B. An H class county or a county having a population of thirteen thousand or fewer according to the most recent federal decennial census, may be divided by the board of county commissioners into single-member districts. If the county is districted, the districts shall be as equal in population as possible and numbered respectively to correspond to the number of board members. A commissioner shall be a resident of the district from which he is elected. If a commissioner permanently removes his residence from or maintains no residence in the district from which he was elected, he shall be deemed to have resigned. The division of the county into single-member districts shall be made once immediately following each federal decennial census. The board of county commissioners in a county with only three board members may require either that:

(1) commissioners shall be elected from each district by the voters of the whole county; or

(2) each commissioner shall be elected by the voters of the district from which that commissioner is running for office.

History: Laws 1876, ch. 1, § 10; 1880, ch. 19, § 1; C.L. 1884, § 341; C.L. 1897, § 660; Code 1915, § 1190; C.S. 1929, § 33-4203; 1941 Comp., § 15-3503; 1953 Comp., § 15-37-3; Laws 1959, ch. 106, § 1; 1961, ch. 27, § 1; 1974, ch. 21, § 2; 1985, ch. 204, § 1; 1987, ch. 290, § 1; 1991 (1st S.S.), ch. 5, § 1; 2002, ch. 61, § 2.

ANNOTATIONS

Cross references. — For election of county commissioners, see 4-38-6 NMSA 1978.

For class H county, see 4-44-3 NMSA 1978.

For authority of legislature to enact laws permitting division of counties into county commission districts and to provide that elective county commissioners reside in respective county commission districts, see N.M. Const., art. V, § 13.

For qualifications for holding office generally, see N.M. Const., art. VII, § 2.

For five member boards of county commissioners, see N.M. Const., art. X, § 7.